








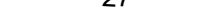








COPYRIGHT © 2018 BY ENSCO INCORPORATED. THIS DOCUMENT MAY NOT BE REPRODUCED OR TRANSMITTED IN ANY FORM OR BY ANY MEANS, ELECTRONIC OR MECHANICAL, INCLUDING PHOTOCOPYING, RECORDING, OR BY ANY INFORMATION STORAGE AND RETRIEVAL SYSTEM, WITHOUT THE EXPRESS WRITTEN CONSENT OF ENSCO INCORPORATED.

EXPLANATION

ALL LOCATIONS ARE APPROXIMATE

- | | | | |
|--|---|--|--|
|  GHAD BOUNDARY |  RETAINING WALL |  FUEL MANAGEMENT ZONE
ANNUAL GRASS REMOVAL 4 INCH MINIMUM TO 6 INCH MAXIMUM HEIGHT |  DETENTION BASIN |
|  EXISTING SUBDRAIN |  CONCRETE-LINED DRAINAGE DITCH |  FUEL MANAGEMENT ZONE
ANNUAL GRASS REMOVAL TO 3 INCH MAXIMUM HEIGHT OUTSIDE OF LANDSCAPE AREA |  EMERGENCY VEHICLE ACCESS ROADWAY |
|  EXISTING SUBDRAIN FROM EMBUD GRADING |  LOT NUMBER |  FUEL MANAGEMENT ZONE
ANNUAL GRASS REMOVAL TO 3 INCH MAXIMUM HEIGHT. REMOVE LIMBS LESS THAN 3 INCHES DIAMETER WITHIN 6 FEET OF THE GROUND WITH OFFSITE DISPOSAL. CUT AND REMOVE BRUSH WITH OFFSITE DISPOSAL. |  TRAIL |
|  S-6
SUBDRAIN OUTLET |  PARCEL H
(25640028) |  STORM DRAIN SHOWING
ACCESS AND OUTFALL | |
|  SUBDRAIN CLEANOUT | | | |

